

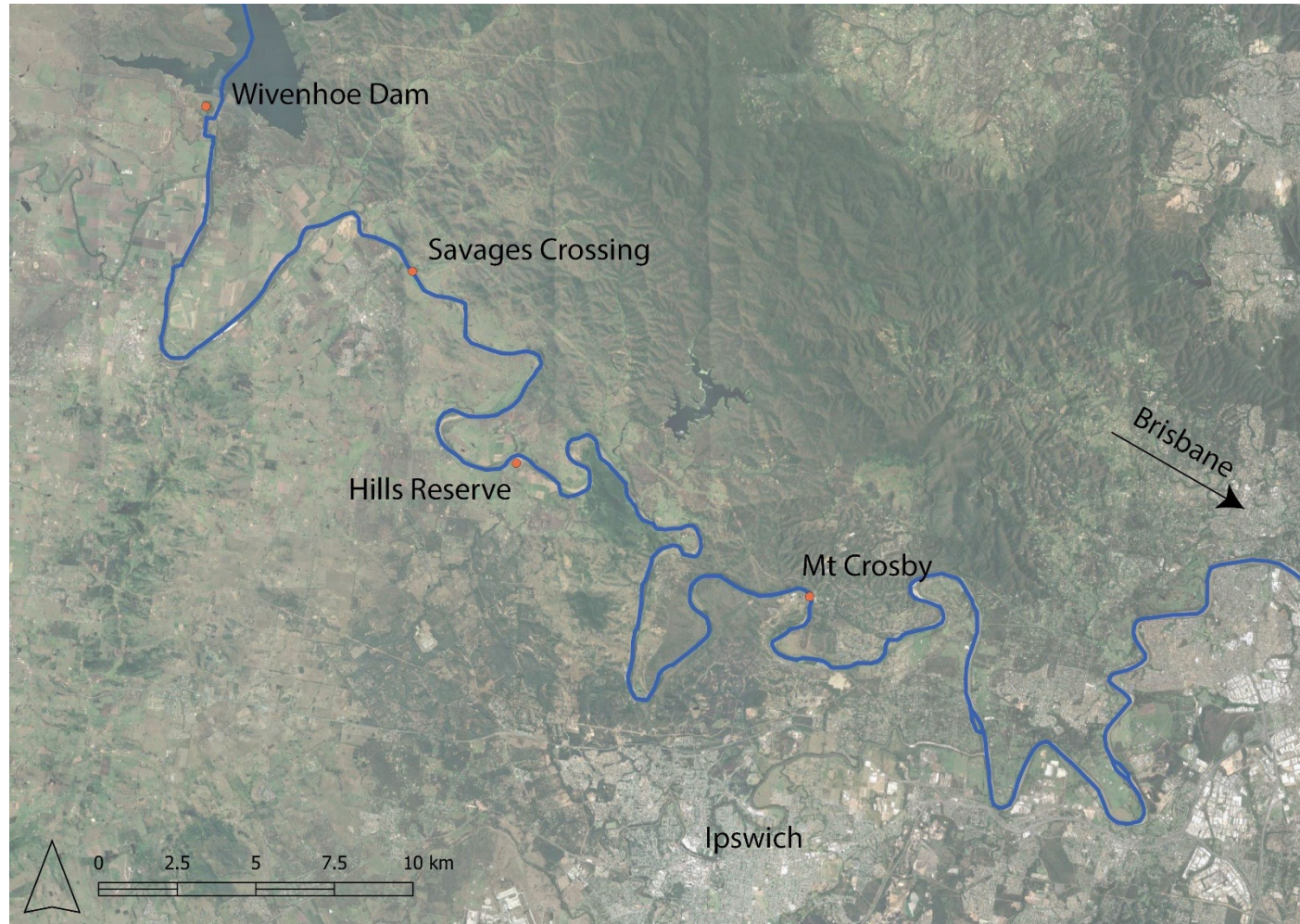


Sharing the Riparian Zone

Two case studies from the Mid-Brisbane River

I pay my respect to all First Nations peoples, their cultures and to their Elders, past and present

Mid Brisbane River



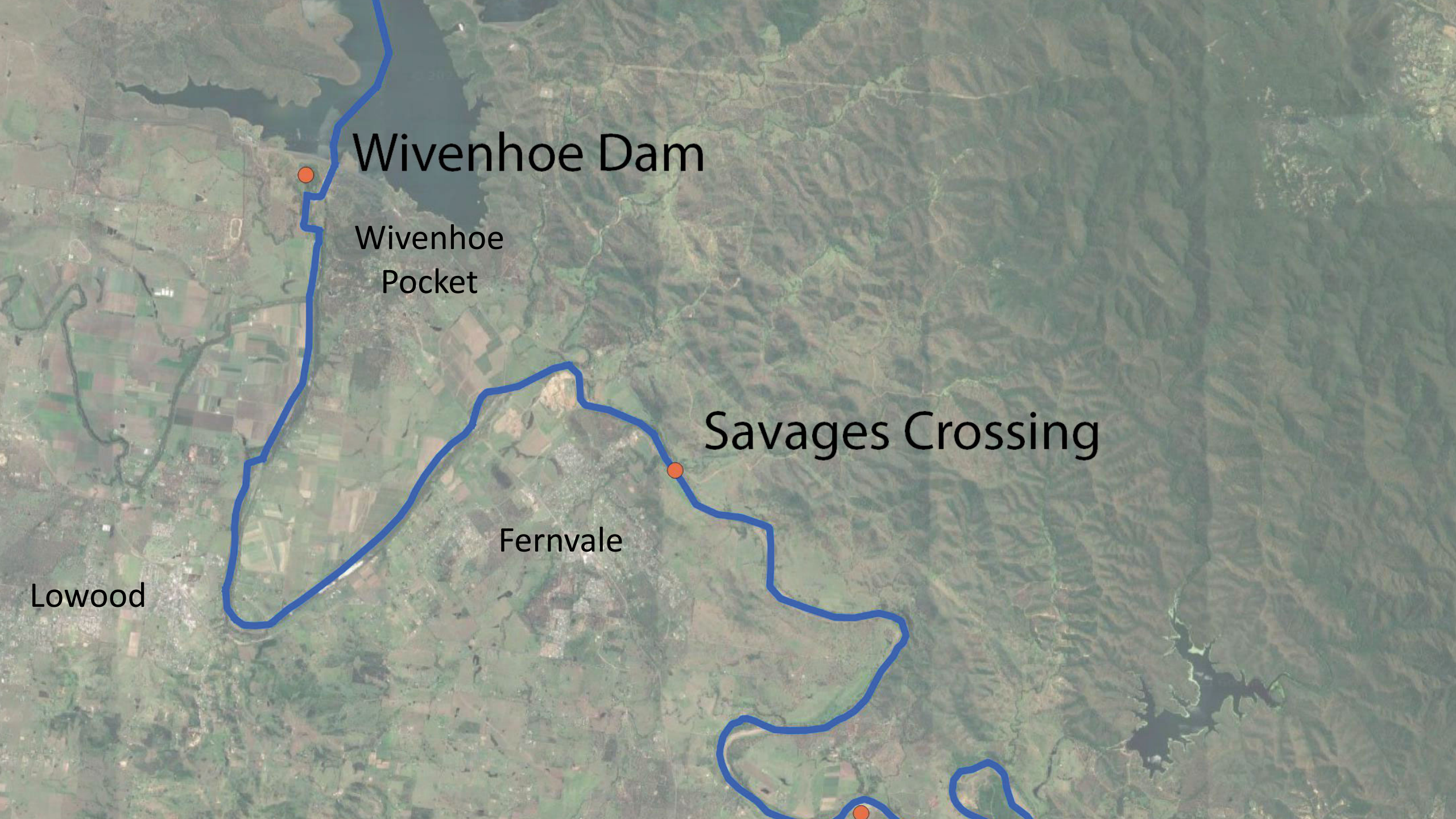


Hills Reserve

Borallon

Lake
Manchester

Mt Crosby



Wivenhoe Dam

Wivenhoe
Pocket


Savages Crossing

Fernvale

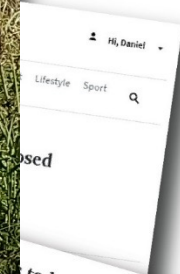
Lowwood



Project Background



#SAVAGESCROSSING



Project Background

- Somerset Regional Council and Seqwater have a **shared interest** in improving the health of the Mid-Brisbane river and management of major recreation sites.



- This interest lead to an agreement to develop Management Plans for Erosion and Recreation at two sites on the Mid-Brisbane River.

Project Objectives


Two key project objectives complementing each other for shared benefits and outcomes

River Rehabilitation Plan



Recreation Management

Hills Reserve



Savages Crossing



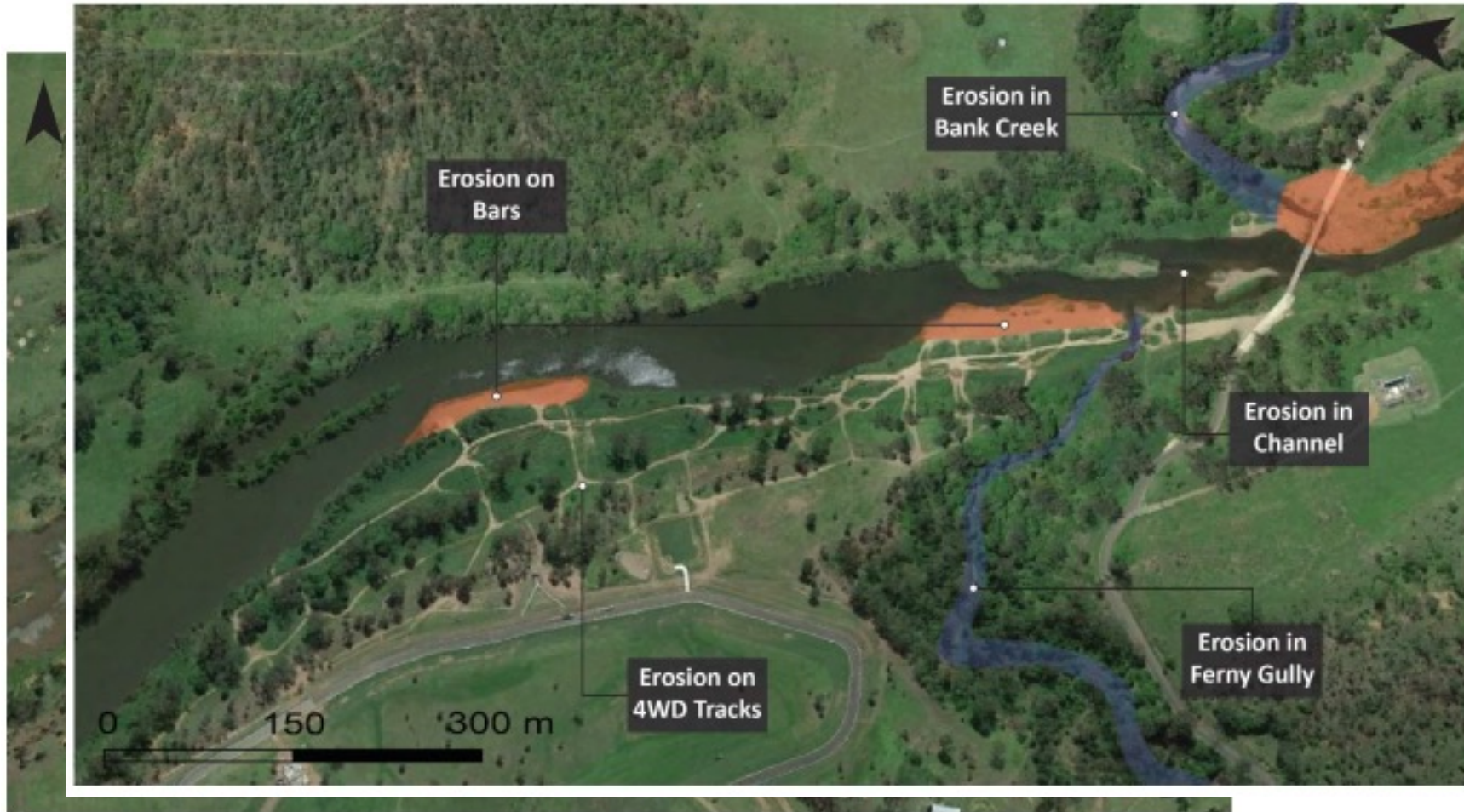


WATER TECHNOLOGY
WATER, COASTAL & ENVIRONMENTAL CONSULTANTS



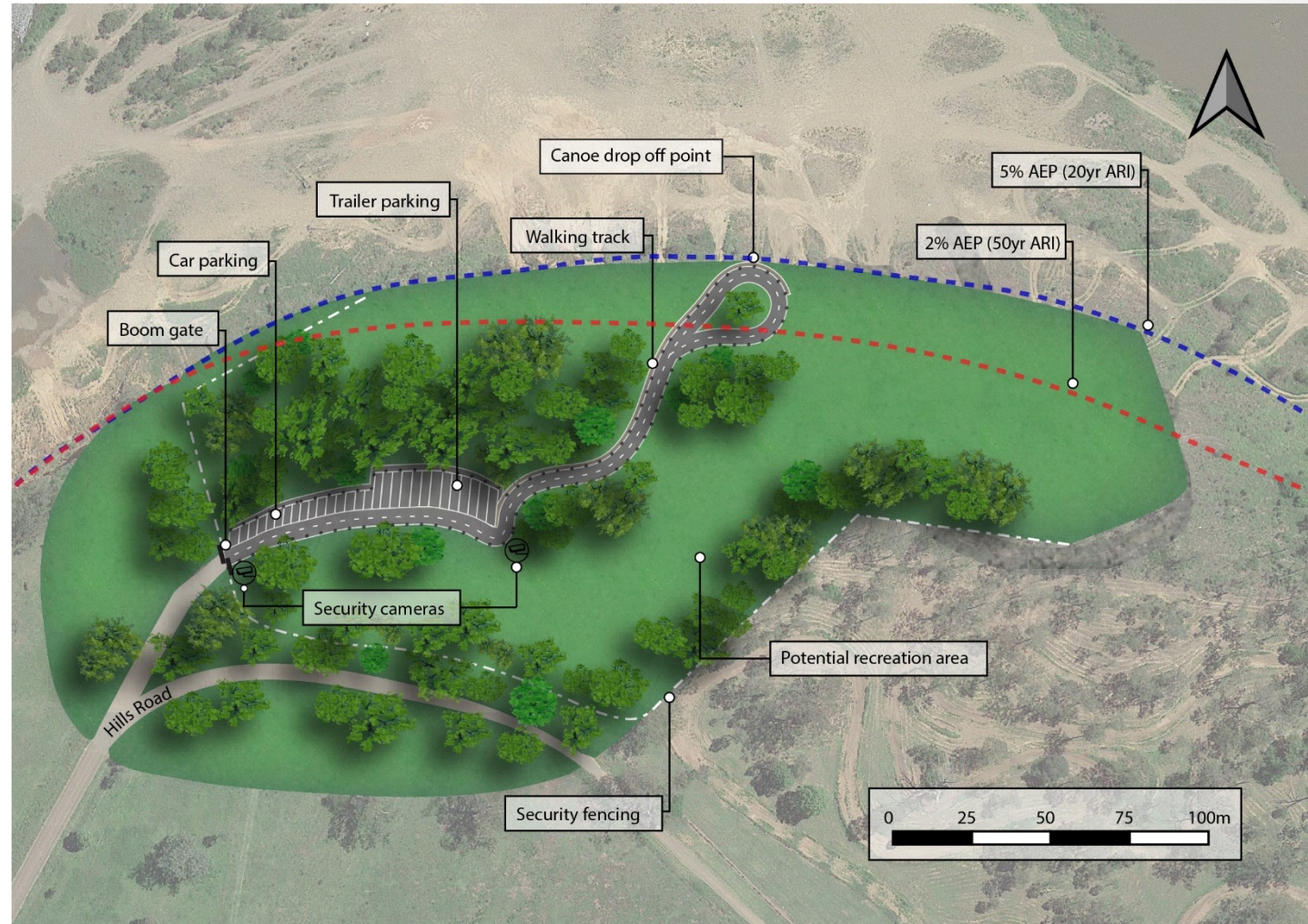
WATER TECHNOLOGY
WATER, COASTAL & ENVIRONMENTAL CONSULTANTS

Rehabilitation



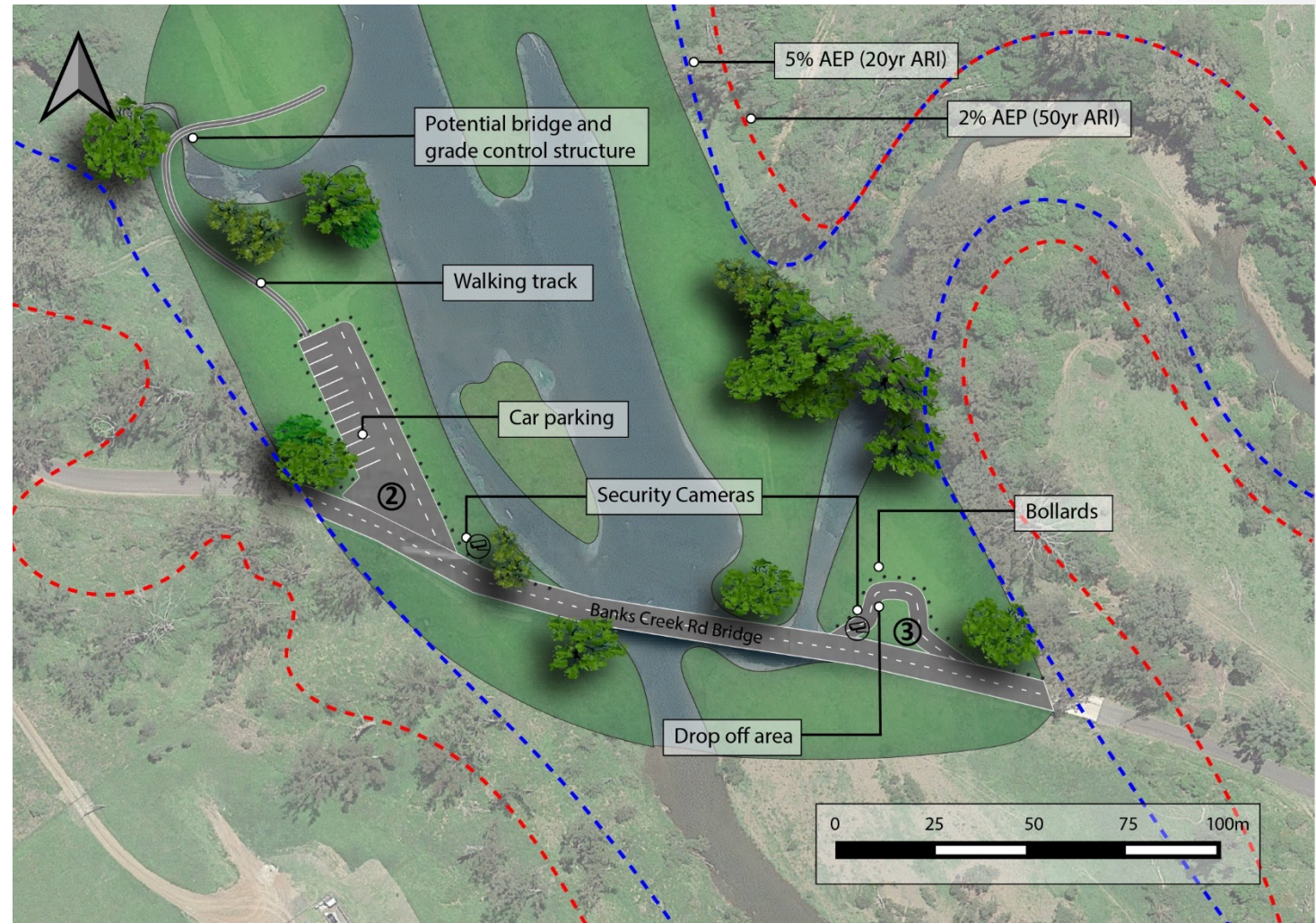
Recreation

- Vehicle exclusion
- Reopening strategy
- Barriers & Parking
- Security & Monitoring
- Signage & Fencing
- Access
 - Mobility
 - Users
- Maintenance
- Revegetation



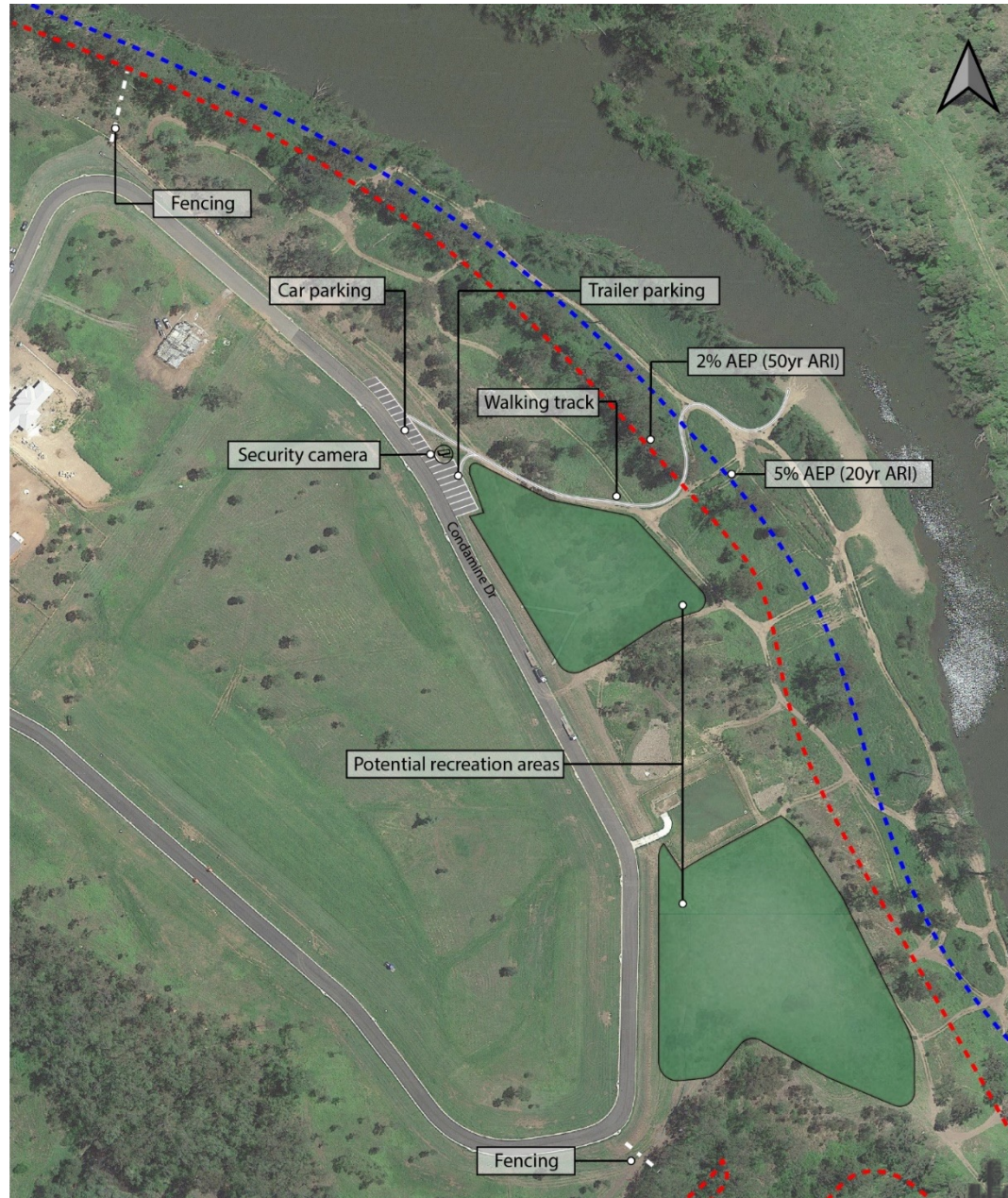
Recreation

- Vehicle exclusion
- Reopening strategy
- Barriers & Parking
- Security & Monitoring
- Signage & Fencing
- Access
 - Mobility
 - Users
- Maintenance
- Revegetation

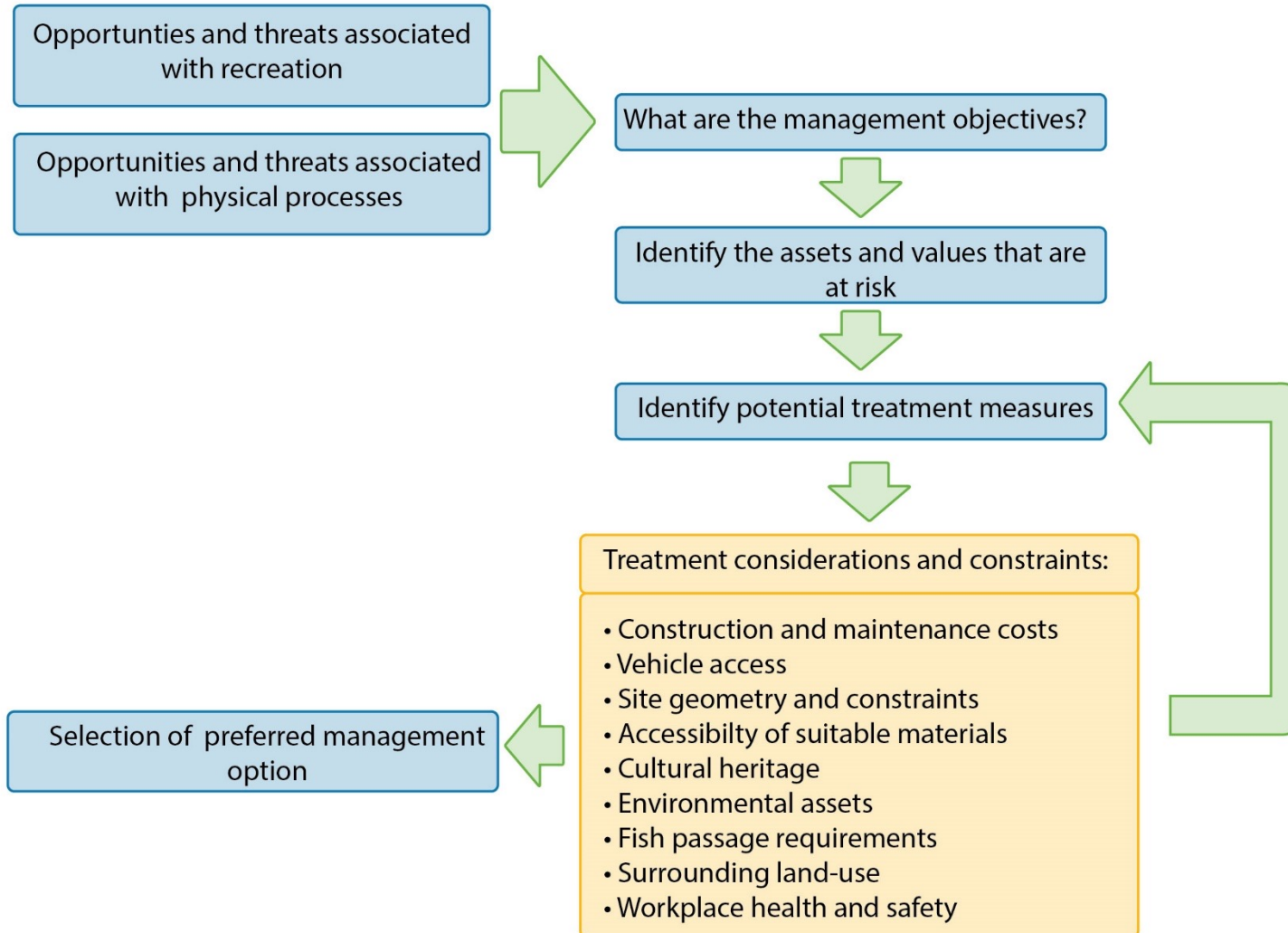


Recreation

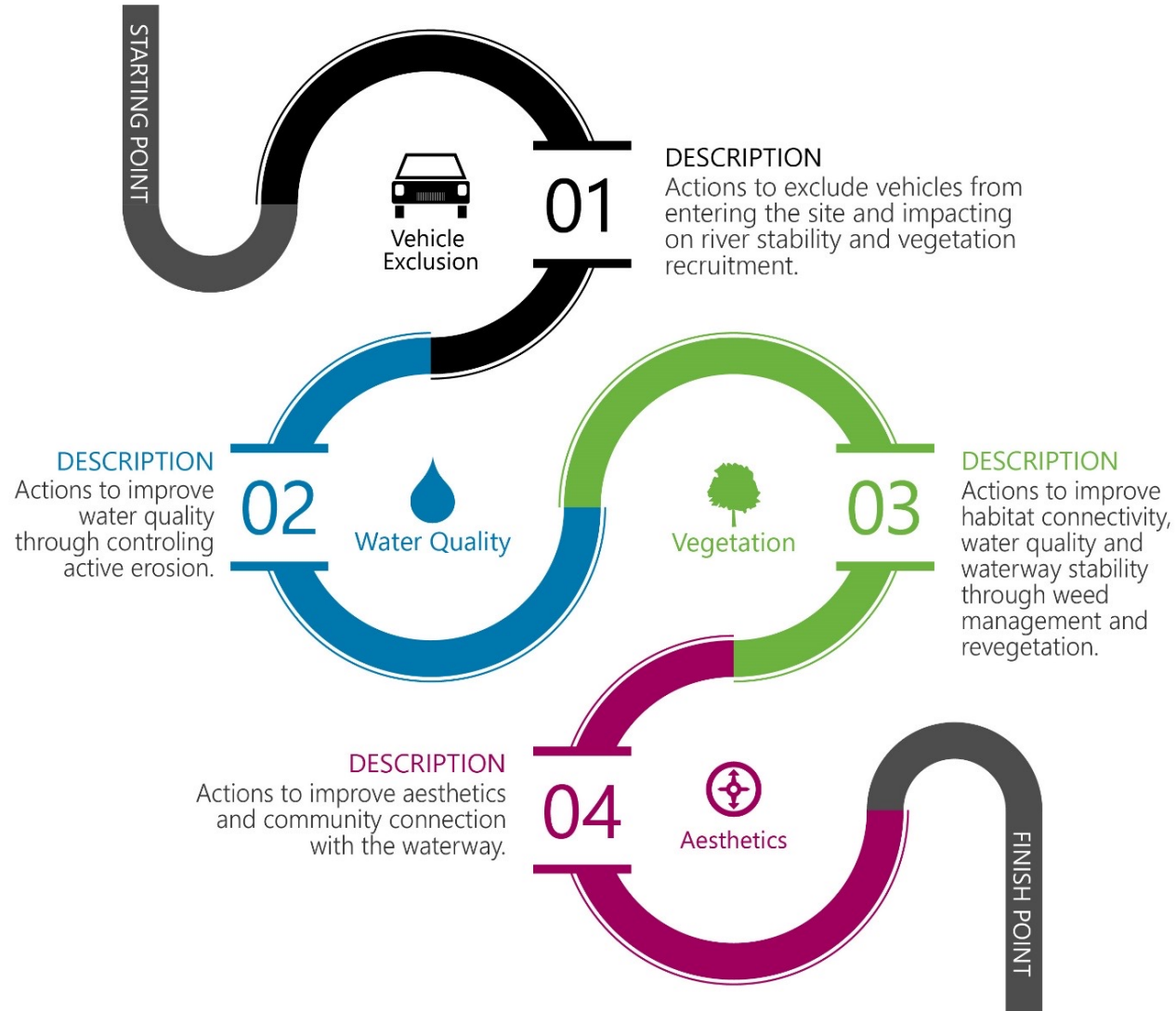
- Vehicle exclusion
- Reopening strategy
- Barriers & Parking
- Security & Monitoring
- Signage & Fencing
- Access
 - Mobility
 - Users
- Maintenance
- Revegetation



Implementation Review



Implementation Review



Project Objectives

River Rehabilitation Plan



Riverine Health



Ecological Health

Aesthetics



Erosion Control - Water Quality



Recreation



Recreation Management



Complementing each for shared benefits and outcomes